SO 101

0,000000
navazuje na vjezd k RD čp. 217



0,005000
výměna mříže UV, úprava šachty kanal. obce



0,020000



0,031800
vjezd k RD čp. 330



0,040000

0,060000
sjezd na p.č. 848/2

0,080000
vjezd k RD (ve výstavbě)



0,097000
sjezd na p.č. 889/1
chodníkový přejezd – přes sešikmený nájezd



0,100000



0,103440
vjezd k RD čp. 384

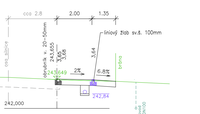

0,122700
vjezd k RD čp. 335



0,130000



0,140000



0,144000
prodloužení propustku DN600



0,148100
vjezd k RD čp. 333

0,153000
výšková úprava HDS+HUP



0,155000
výšková úprava HDS



0,162500
vjezd k RD čp. 364



0,173000
sjezd k RD čp. 336



0,180000

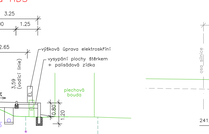

0,190000
vjezd k RD čp. 337



0,200000



0,220000

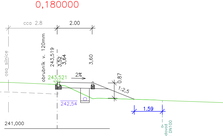

0,235000
hospodářský sjezd na p.č. 1001 a 1004/3



0,240000



0,260000
vjezd k RD čp. 57



OBJEDNATEL

Obec Mokré Lazce
Pavla Křtěnského 158, 747 62 Mokré Lazce

PROJEKTANT

KAMARO PROJEKT
Ing. Kateřina Čechíková – IČO: 05771226
Horní Tošonovice 160, 739 53 Hnojník
Hlavní projektant – Ing. Roman Čechík – ČKAIT 1103861

VEDOUCÍ PROJEKTANT	Ing. Kateřina Čechíková	
VYPRACOVAL	Ing. Kateřina Čechíková	
KONTROLOVAL	Ing. Roman Čechík	

KAMARO PROJEKT
Ing. Kateřina Čechíková
IČO: 05771226

KAMARO PROJEKT

KRAJ	Moravskoslezský
KATASTRÁLNÍ ÚZEMÍ	Mokré Lazce (698237)
NÁZEV AKCE	CHODNÍK PODÉL SILNICE III/4673 MOKRÉ LAZCE – ŠTÍTINA
NÁZEV VÝKRESU	PŘÍČNÉ ŘEZY – ČÁST 1

DATUM	08/2025
FORMÁT	7x44
MĚŘÍTKO	1:100
ÚČEL	PZ
RODPRACOVANOST	ČISTOPIS
Č. ZAKÁZKY	K-0145
ČÍS. SOUPRAVY	ČÍS. VÝKRESU 05.1